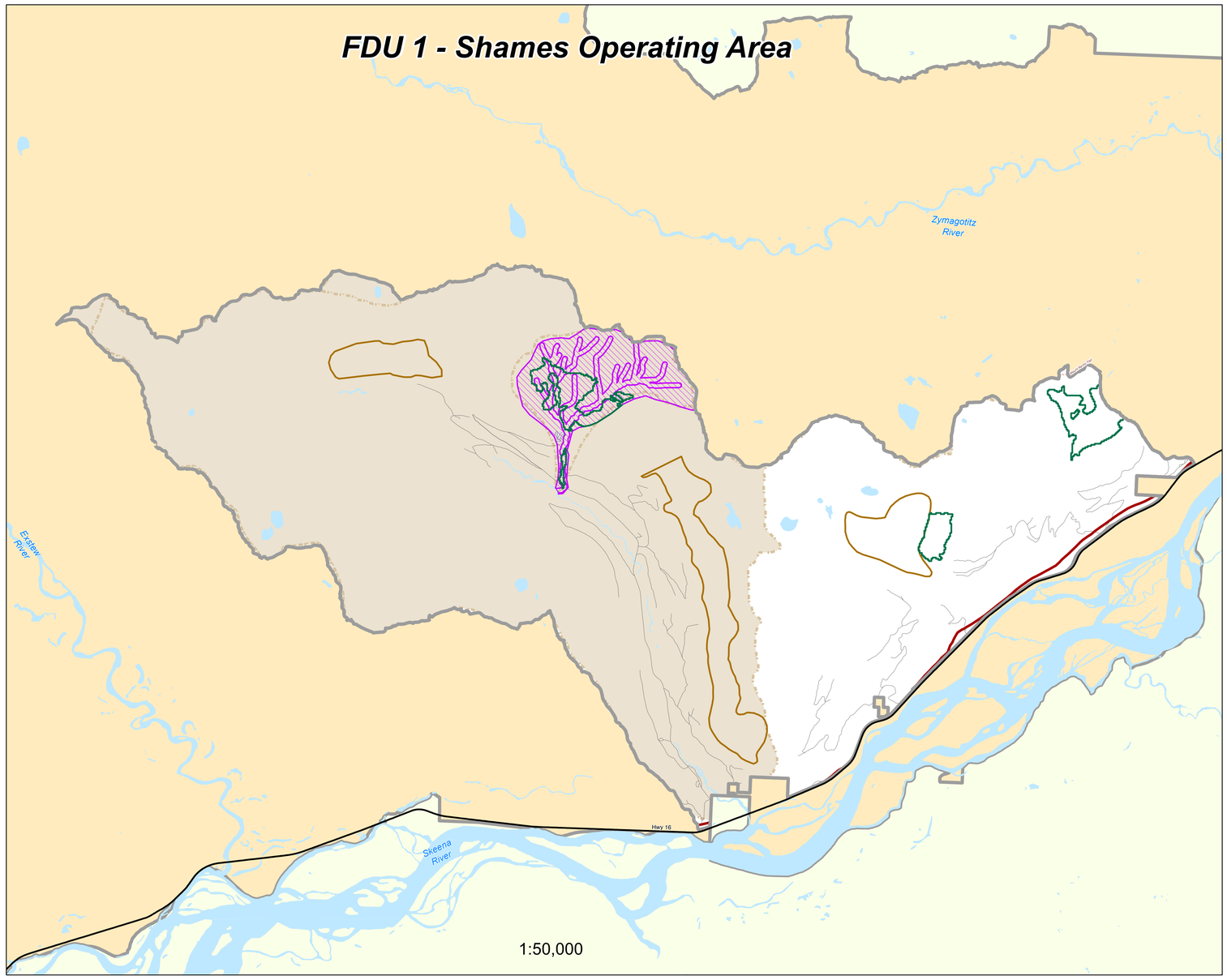
FDU 1 - Shames Operating Area
Zymagotitz River
Exstew River
Skeena River
Hwy 16
1:50,000

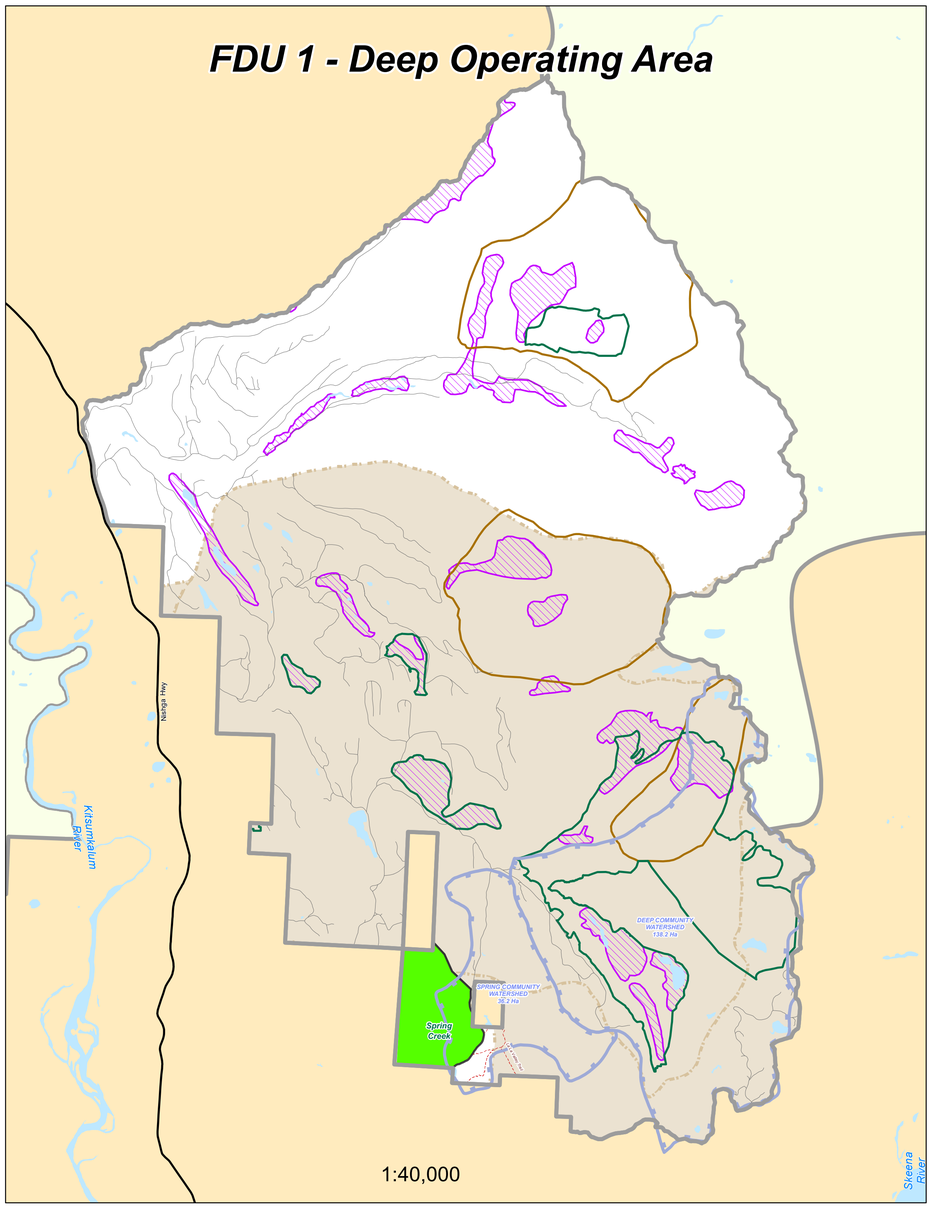
FDU 1 - Deep Operating Area
Kitsumkalum River
Hwy 16
DEEP COMMUNITY WATERSHED 138.2 Ha
SPRING COMMUNITY WATERSHED 35.2 Ha
Spring Creek
Skeena River
1:40,000

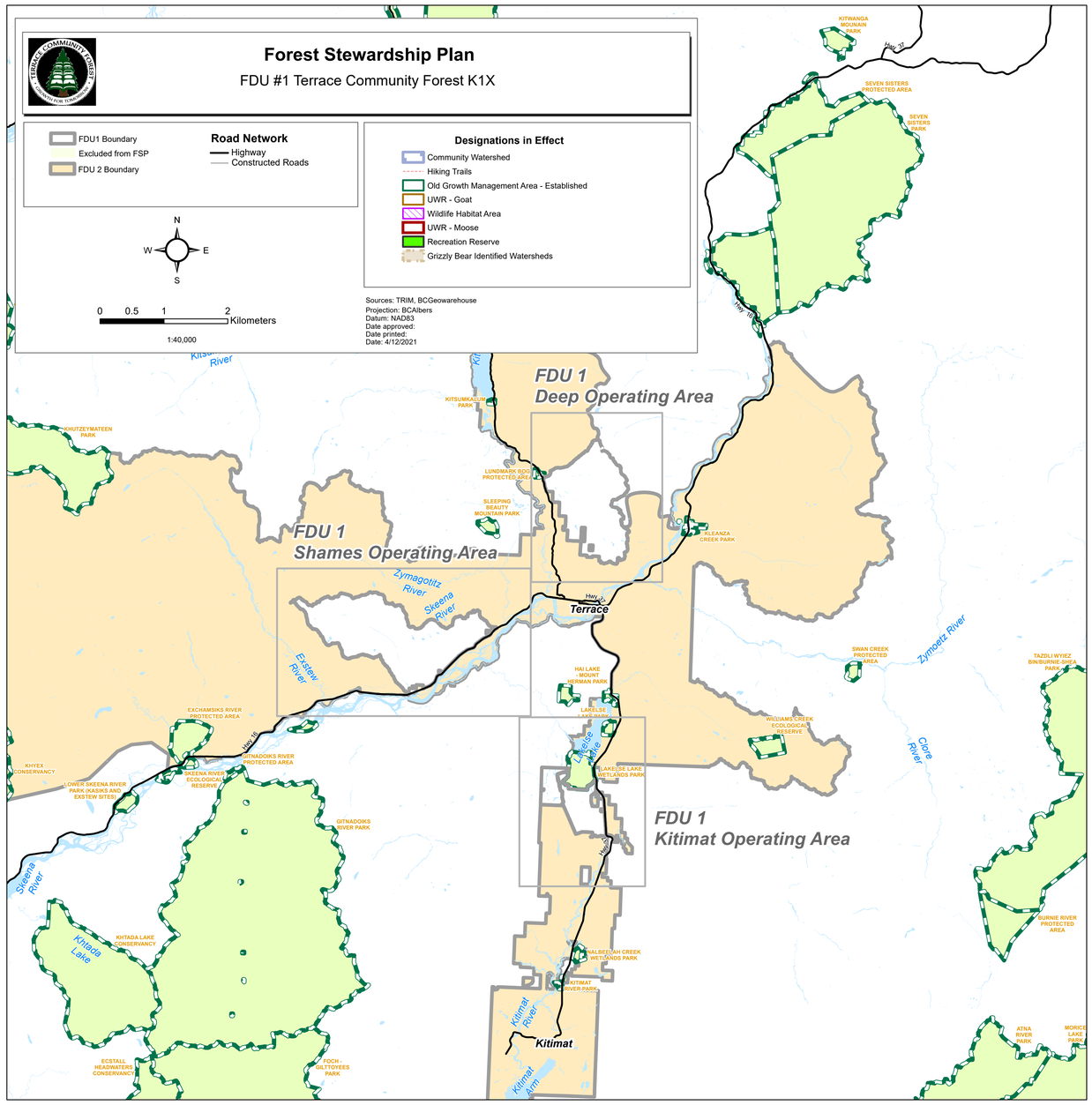
Forest Stewardship Plan
FDU #1 Terrace Community Forest K1X
FDU1 Boundary
Excluded from FSP
FDU 2 Boundary
Road Network
Highway
Constructed Roads
Designations in Effect
Community Watershed
Hiking Trails
Old Growth Management Area - Established
UWR - Goat
Wildlife Habitat Area
UWR - Moose
Recreation Reserve
Grizzly Bear Identified Watersheds
N
W
E
S
0 0.5 1 2 Kilometers
1:40,000
Sources: TRIM, BCGeowarehouse
Projection: BCAlbers
Datum: NAD83
Date approved:
Date printed:
Date: 4/12/2021
FDU 1
Deep Operating Area
FDU 1
Shames Operating Area
FDU 1
Kitimat Operating Area
Terrace
Kitimat
Zymagotitz River
Skeena River
Exstew River
Zymoetz River
Clore River
Kitimat River
Kitimat Arm
Khtada Lake
Lakelse Lake
Hwy 16
Hwy 37
KITWANGA MOUNAIN PARK
SEVEN SISTERS PROTECTED AREA
SEVEN SISTERS PARK
KITSUMKALUM PARK
KHUTZEYMATEEN PARK
LUNDMARK ROCK PROTECTED AREA
SLEEPING BEAUTY MOUNTAIN PARK
KLEANZA CREEK PARK
SWAN CREEK PROTECTED AREA
TAZDLI WYIEZ BIN/BURNIE-SHEA PARK
HAI LAKE - MOUNT HERMAN PARK
LAKELSE LAKE PARK
WILLIAMS CREEK ECOLOGICAL RESERVE
EXCHAMSIKS RIVER PROTECTED AREA
GITNADOKS RIVER PROTECTED AREA
KHYEX CONSERVANCY
LOWER SKEENA RIVER PARK (KASIKS AND EXSTEW SITES)
SKEENA RIVER ECOLOGICAL RESERVE
LAKELSE LAKE WETLANDS PARK
GITNADOKS RIVER PARK
KHTADA LAKE CONSERVANCY
WALBERTAH CREEK WETLANDS PARK
KITIMAT RIVER PARK
BURNIE RIVER PROTECTED AREA
ATNA RIVER PARK
MORICE LAKE PARK
ECSTALL HEADWATERS CONSERVANCY
FOCH - GILTTOYEES PARK

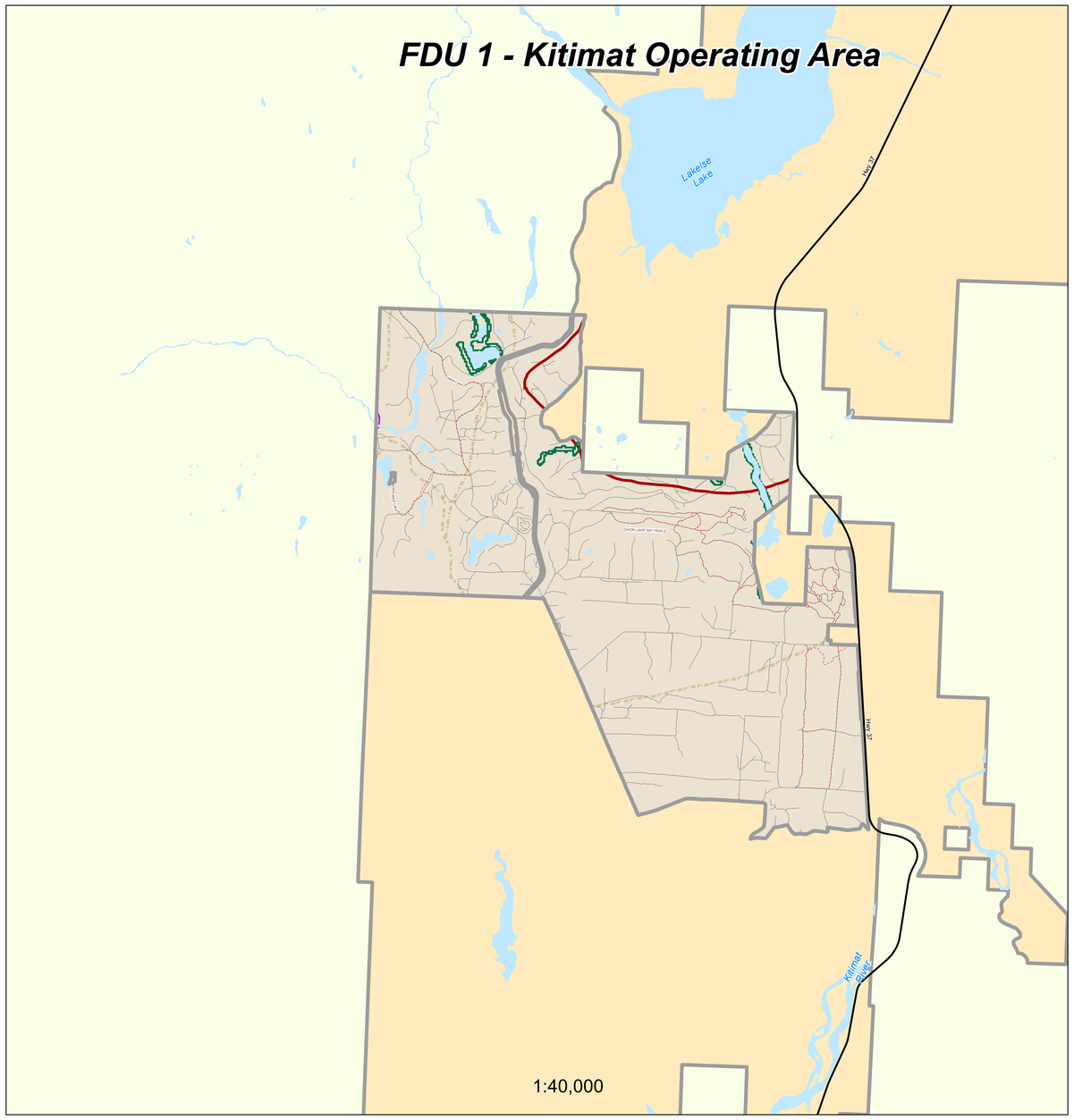
FDU 1 - Kitimat Operating Area
Lakelse Lake
Hwy 37
Kitimat River
1:40,000